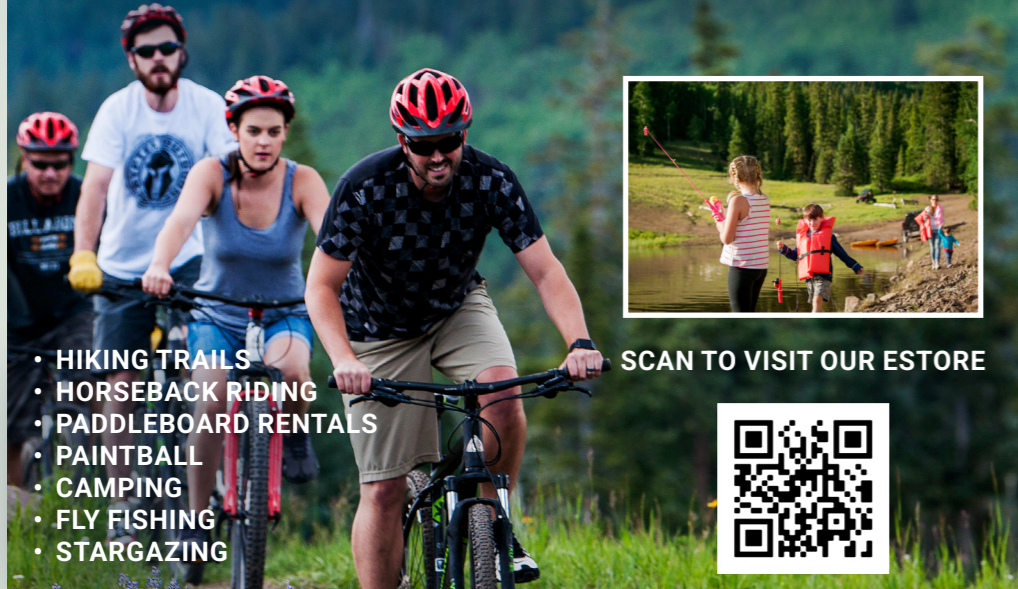


# ACTIVITY GUIDE



- HIKING TRAILS
- HORSEBACK RIDING
- PADDLEBOARD RENTALS
- PAINTBALL
- CAMPING
- FLY FISHING
- STARGAZING



SCAN TO VISIT OUR ESTORE



The pristine lakes of the Tushars are for non-motorized water activities. Puffer Lake and Three Creeks Reservoir offer easy access and spectacular views, while LeBaron Lake offers a more secluded experience.




It is called Fishlake National Forest for a reason, and you'll find Rainbow, Brown and Brook trout to prove it. Beaver River runs adjacent to Hwy 153 and offers convenient access east of the town of Beaver. Families enjoy casting the line at Puffer Lake or Three Creeks Reservoir with their gentle shores.



Reserve a horseback ride on some of the many trails in the Tushars including spectacular rides in Merchant Valley 3 miles west of the resort on Hwy 153. At least one day advanced notice required.

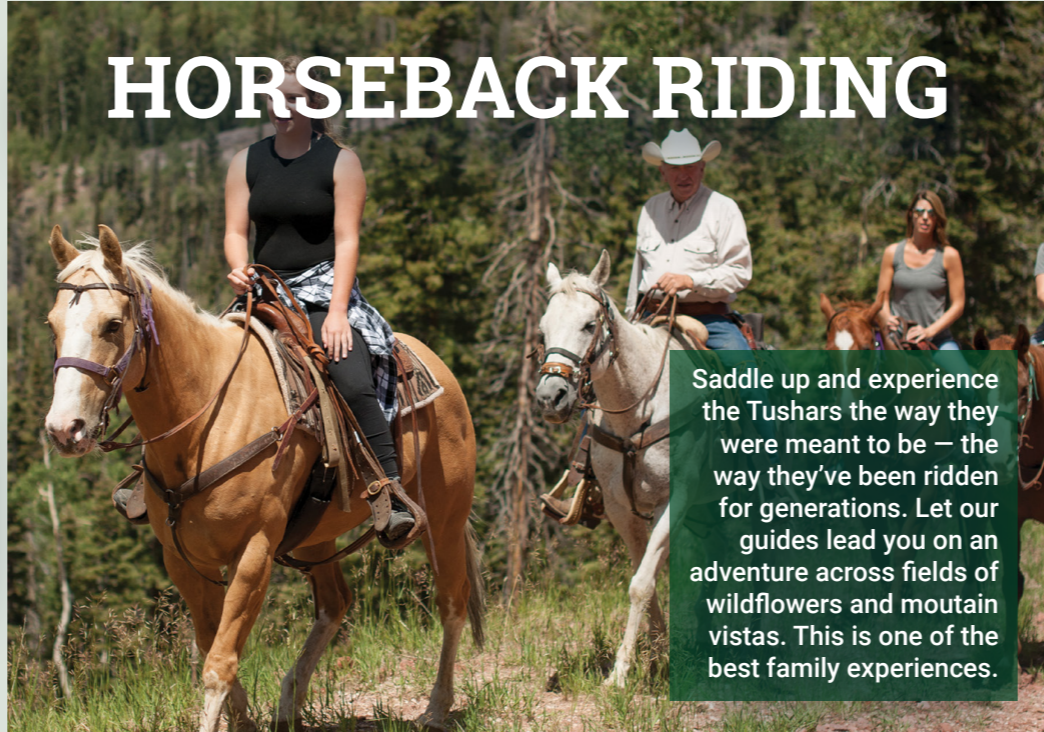


Eagle Point Resort trails can be viewed on MTBProject.com or Trailforks.com. Eagle Point Resort is a Do-it-Yourself mountain bike recreation area, there are no on-mountain bike rentals or lift services. Rentals available from Tucker High Adventure Tours (THAT).



## FLY FISHING

Spend a peaceful day surrounded by towering canyon walls, alpine air, and the quiet rhythm of the river — the perfect escape for both seasoned and aspiring fishermen.



## HORSEBACK RIDING


Saddle up and experience the Tushars the way they were meant to be — the way they've been ridden for generations. Let our guides lead you on an adventure across fields of wildflowers and mountain vistas. This is one of the best family experiences.



## OWN THE MOUNTAIN

Take over the entire resort for the day. Exclusive lift access, full staff support, and endless mountain adventures. Just for you and your group.

TO LEARN MORE SCAN HERE



## PADDLEBOARDING

Take in the views from the water with paddle board rentals. Perfect for a relaxing mountain escape.



## STARGAZING

Experience the power and wonder of truly dark skies. Wrap your hands around a warm mug of cocoa beneath a sea of stars as our guides lead you across the constellations, through the cosmos, and back through time itself.

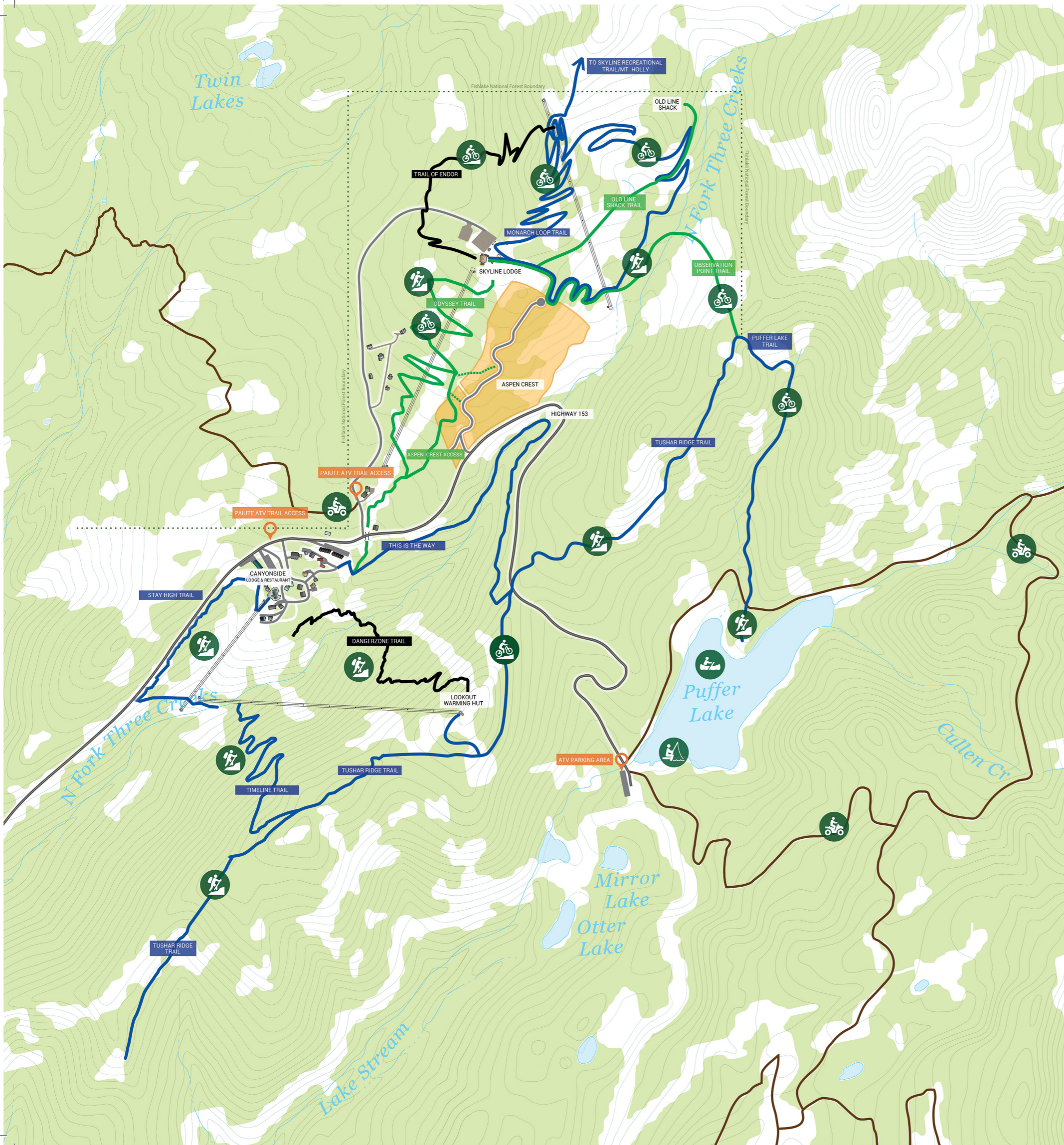


## WEDDINGS

Say "I do" at 10,000 feet at Eagle Point. Whether surrounded by summer wildflowers or a winter wonderland, your mountain wedding will be nothing short of unforgettable.

TO LEARN MORE SCAN HERE





# TRAIL GUIDE

## ODYSSEY TRAIL

Odyssey Trail is the signature hiking trail experience which connects most of the communities of Eagle Point. The Odyssey Trail traces through the terrain of the Skyline lift, with interesting features, games and parks along the way, all-the-while telling the stories of Eagle Point's history.

1. Start at Skyline Lodge and head down the Monarch Loop Trail to the base of the lift. Continue on the Observation Point Trail until you reach Tushar Ridge Trail. Head south along the ridge until the trail intersects with Highway 153. Length: 2 miles one way to Highway 153.

## MONARCH LOOP TRAIL

Start at Skyline Lodge and head out on the Monarch Loop Trail, which can be hiked or biked in either direction. This trail takes you to the top of the Monarch Chairlift and past the turn off to Line Shack. There are lots of fun switchbacks to take the edge off the climb.

2. Start at the intersection of Highway 153 and Tushar Ridge Trail (near the weather station). This trail meanders on and off of Country Road ski run so keep an eye out for signs and cuts into the trees. Once you leave the resort boundaries you are on all single track which leads you to the Three Creeks Reservoir turnout. Length: 3.5 miles one way to Highway 153.

## TUSHAR RIDGE TRAIL

You can hike or bike the Tushar Ridge Trail, which offers 360-degree views for miles. If hiking the full trail you may want to leave a vehicle at the Three Creeks Reservoir turnout or pre-arrange a pick-up from our shuttle service. You can get on the trail from two points:

Scan to view our maps online!



# OUR EXPERIENCES

## HORSEBACK RIDING

Explore the mountain on horseback and take in wide-open views at a slower pace. Guided rides offer a peaceful, scenic way to experience the landscape.

## STARGAZING

Experience the mountain after dark with guided stargazing under some of the clearest skies around. Learn about constellations, take in the quiet of the night, and enjoy an unforgettable view of the stars above.

## GUIDED HIKES

Explore the mountain on foot with guided hikes through scenic trails, alpine meadows, and wide-open views. Our guides lead the way while you take in the fresh air, natural beauty, and hidden corners of the landscape.

## PADDLEBOARDING

Explore Puffer Lake by paddle board and experience the mountains from a new perspective. Glide across clear, quiet waters and take in the natural beauty all around you.

## FLY FISHING

Experience world-class fly fishing in the heart of the mountains. Wade into clear waters with expert guides, learn proven techniques, and enjoy a peaceful day surrounded by stunning alpine scenery.

## PAINTBALLING

Experience paintball on the mountain with dynamic outdoor courses designed for all skill levels. Whether you're competing or just having fun, it's an action-packed way to explore the terrain.

### CANYONSIDE GRILL

Canyonside Restaurant offers a warm, welcoming atmosphere paired with elevated comfort food and stunning views.

Check out our QR code or website for hours and information

### CANYONSIDE LODGE

Grab your essentials at the Canyonside General Store. Drinks, snacks, firewood, ice cream and everything in between.

## CANYONSIDE GENERAL STORE



SUMMER

# ADVENTURE MAP





**EAGLE POINT**

**BEAVER  
UTAH**

150 S W Village Circle, Beaver, UT 84713  
435-438-3700 | [info@skieaglepoint.com](mailto:info@skieaglepoint.com)

**EaglePointResort.com**